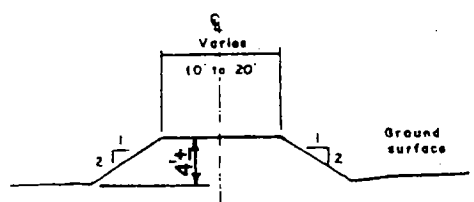
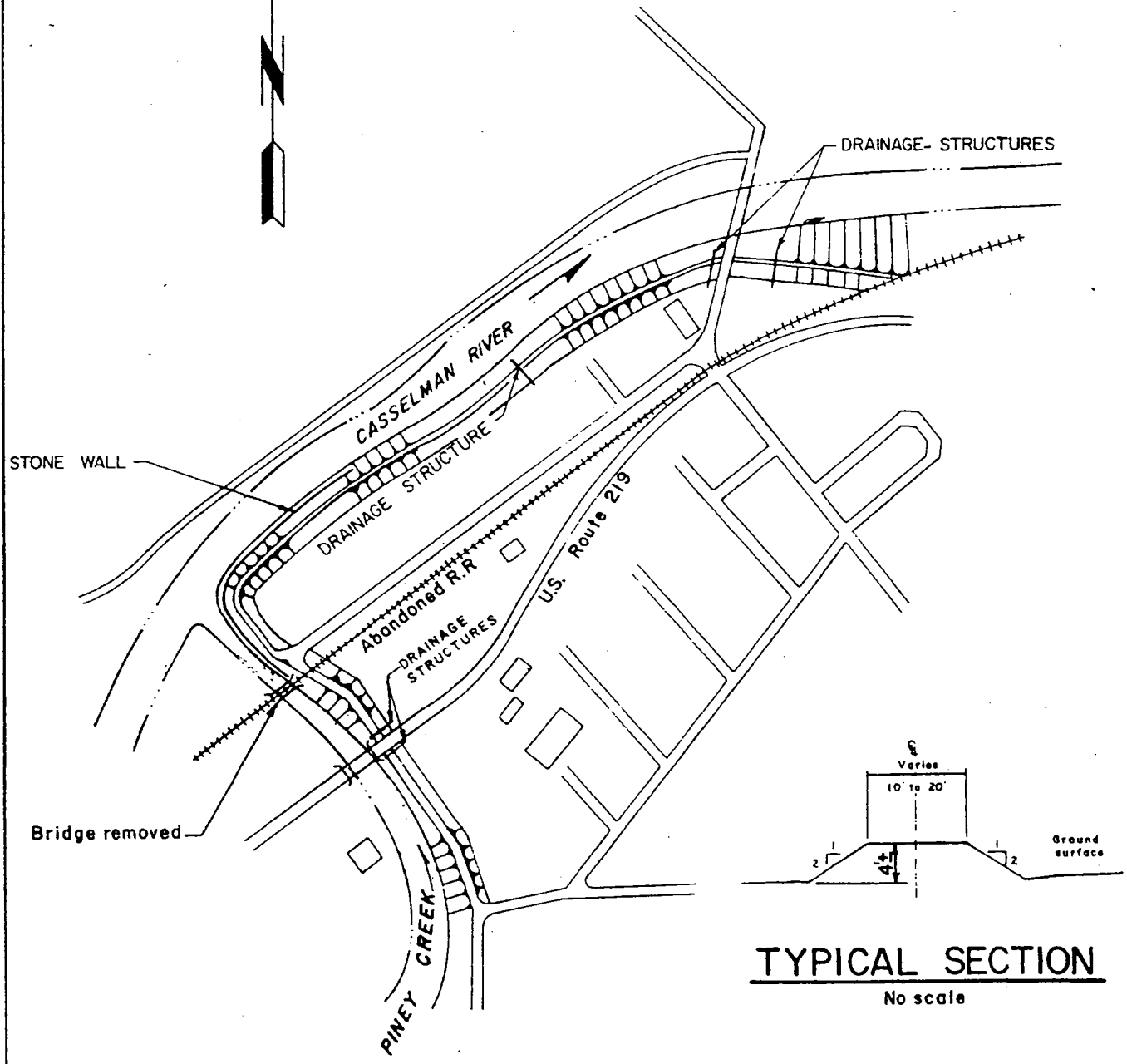


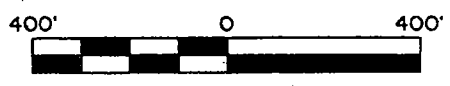
BOYNTON  
SOMERSET CO.

GENERAL  
LOCATION MAP



**TYPICAL SECTION**  
No scale

**PLAN**



COMMONWEALTH OF PENNSYLVANIA  
DEPARTMENT OF ENVIRONMENTAL RESOURCES  
S56:2  
**BOYNTON**  
**FLOOD PROTECTION**

**BOYNTON FLOOD PROTECTION PROJECT, S56:2**

**LOCATION:** Casselman River and Piney Creek, Village of Boynton,  
Elk Lick Township, Somerset County

**QUADRANGLE:** Meyersdale, **Latitude:** 39°46'00", **Longitude:** 79°04'30"

**SPONSOR:** Elk Lick Township

**PROJECT DESCRIPTION:** The work consisted of dredging the Casselman River and Piney Creek adjacent to the Village of Boynton. An earth levee, 2,700 feet in length was constructed along the right bank of Piney Creek and the Casselman River, and five drainage structures were extended through the levee to provide for interior drainage. The project was accomplished by the Department employing local labor and rented equipment. Riprap and gabions were added near the U.S. Route 219 bridge on Piney Creek in 1985-86.

**DESIGNER:** Department

**CONTRACT NO.:** S56:2

**PERMIT NO.:** Unknown

**BID OPENING:** N/A

**CONTRACT AWARD:** N/A

**LOW BIDDER:** N/A

**PROJECT COMPLETED:** September 15, 1955

**CONSTRUCTION COST:** \$31,517.23

**DESIGN CRITERIA:**

Drainage Area:

Casselman River 137 SM

Piney Creek 34.1 SM

Flood of Record (October 15, 1954)

Levee Freeboard: 2 FT

**QUANTITIES:** Unknown

Project turned over to sponsor for operation and maintenance on April 25, 1956.